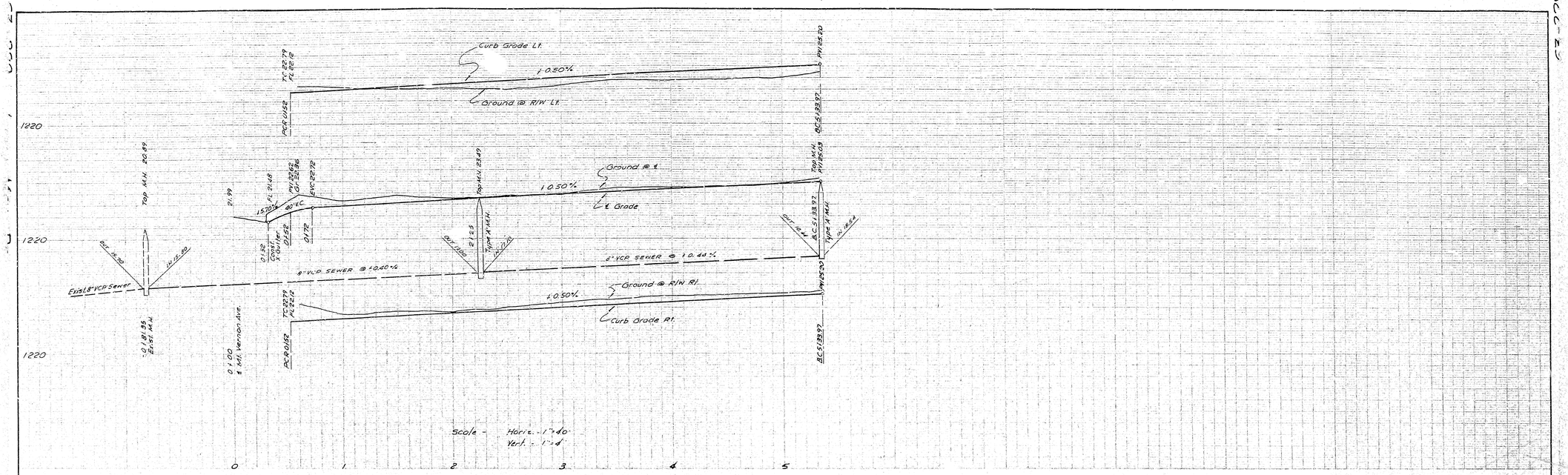

NOTE:
Remove exist. curb & gutter @ intersection between BCR N.W. curb return & BCR S.W. curb return.

Power pole to be removed & replaced by others

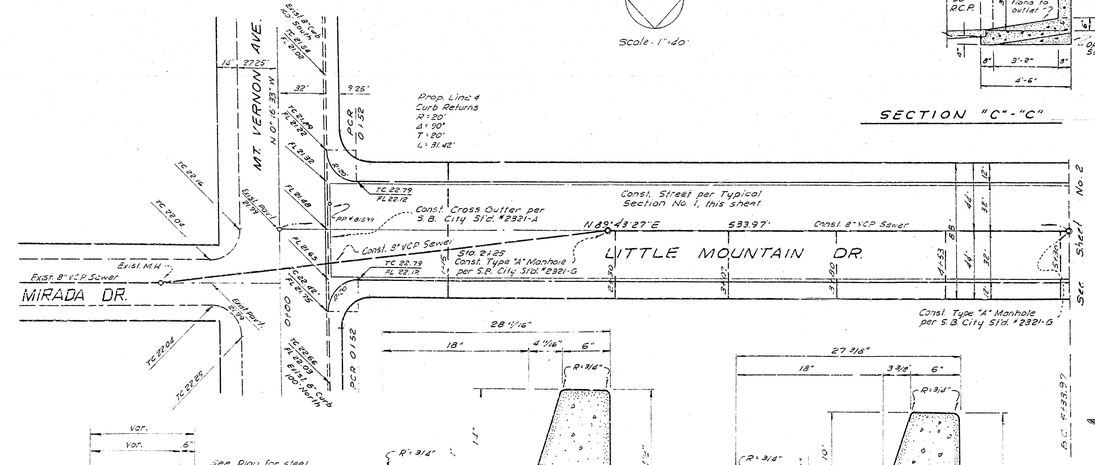

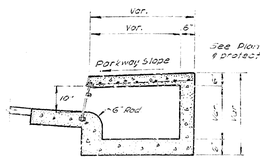

SECTION "F"-"F"

N.T.S. Scale

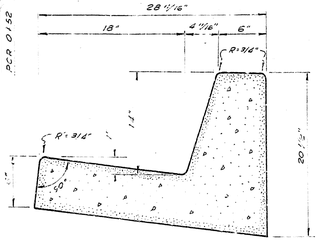

SECTION
14" CURB & GUTTER

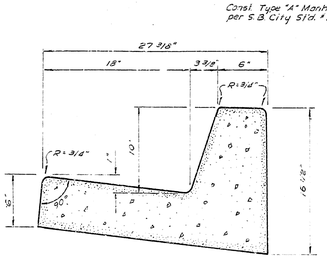

SECTION
10" CURB & GUTTER

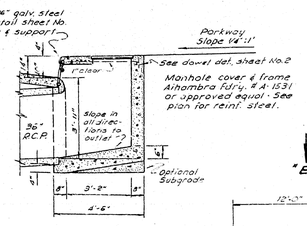

SECTION "C"-"C"

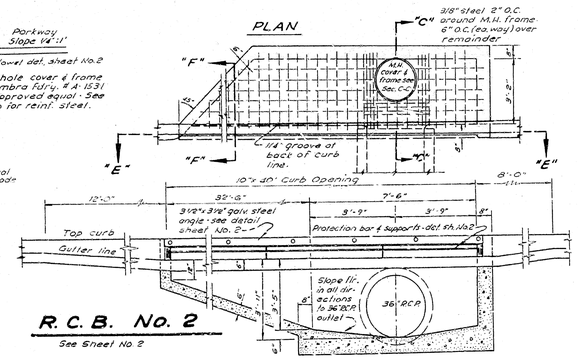

R.C.B. No. 2

See Sheet No. 2

Scale : 1" = 3'

SECTION "E"-"E"

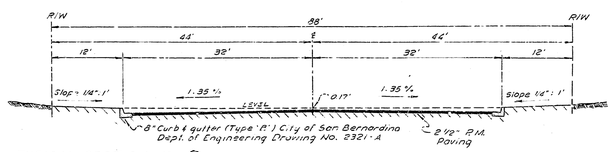

TYPICAL SECTION NO. 1

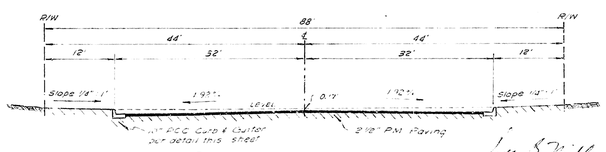

TYPICAL SECTION NO. 3

NOTES:

1.- All work embodied on these Plans shall be done in conformity with applicable provisions of Specifications No. 2271.

2.- All Standard Cross Sections of curb, gutter and pavement are as per City of San Bernardino, Dept. of Engineering Std. Drawings No. 2321.

3.- 6" x 4" Wyes with connecting sewer to be constructed shown on Plans thus: ⊥

4.- All vitrified clay house connections shall be constructed on an upward grade of 2 per cent from Main Sewer and shall extend from the Main Sewer to the Property Line.

5.- Sewer laterals to be constructed of either "Wedge Lock", "Speed-Seal" or "Bond Seal" clay pipe or asbestos cement pipe. Sewer mains shall be constructed of either "Wedge-Lock", "Speed-Seal" or "Bond-Seal" clay pipe.

6.- All house connections are approximate and exact locations shall be determined in the field.

7.- Manhole frames and covers to be constructed by Sewer Contractor 6" below Official Grade shown and upon completion of Paving, the Paving Contractor shall adjust manhole frames and covers to show Official Grade.

8.- Manhole steps shall not be required. Manhole Frames and Covers shall be Alhambra Foundry No. A-1190 ("Silent Knight") or approved equal.

9.- The existence and location of any underground utility pipes or structures shown on these Plans are obtained by a search of the available records. To the best of our knowledge there are no existing utilities except as shown on this Map.
The Contractor is required to take due precautionary measures to protect the utility lines shown and any other lines not of record or not shown on this drawing.

10.- BENCH MARK: U.S.C. & G.S. "F 709" - About 4.0 mi. W.N.W. A.T. & S.F. Rly. from Union Sta. about 0.25 mi. S.E. of Milepost 77, at Signal 772, in lap of No. car. of conc. foundation and 7.3 ft. southwest of S.W. rail of S.W. track. Std. disk stamped "F 709 1943" Elev. 305.97 (Add 228' for S.B. City datum.)

11.- Sufficient soil test by a recognized soil testing laboratory shall be required to determine the adequacy of the indicated street section. If the results of these tests show the existing subgrade to be inferior, sufficient bad material shall be placed to support the indicated surfacing and/or the surfacing thickness shall be increased.

DEPARTMENT OF ENGINEERING
CITY OF SAN BERNARDINO

LITTLE MOUNTAIN DRIVE

FROM MT. VERNON AVE. TO 2729' NORTHWLY.

SUBMITTED BY CAMPBELL & MILLER REFERENCE DRAWING NO.
APPROVED September 21, 1965 DRAWN BY 2970
Asst. CITY ENGINEER CHECKED BY SHEET
REGISTERED CIVIL ENGINEER NO. 8750 SHEETS

Don B. Miller
DON B. MILLER, RCE 8750

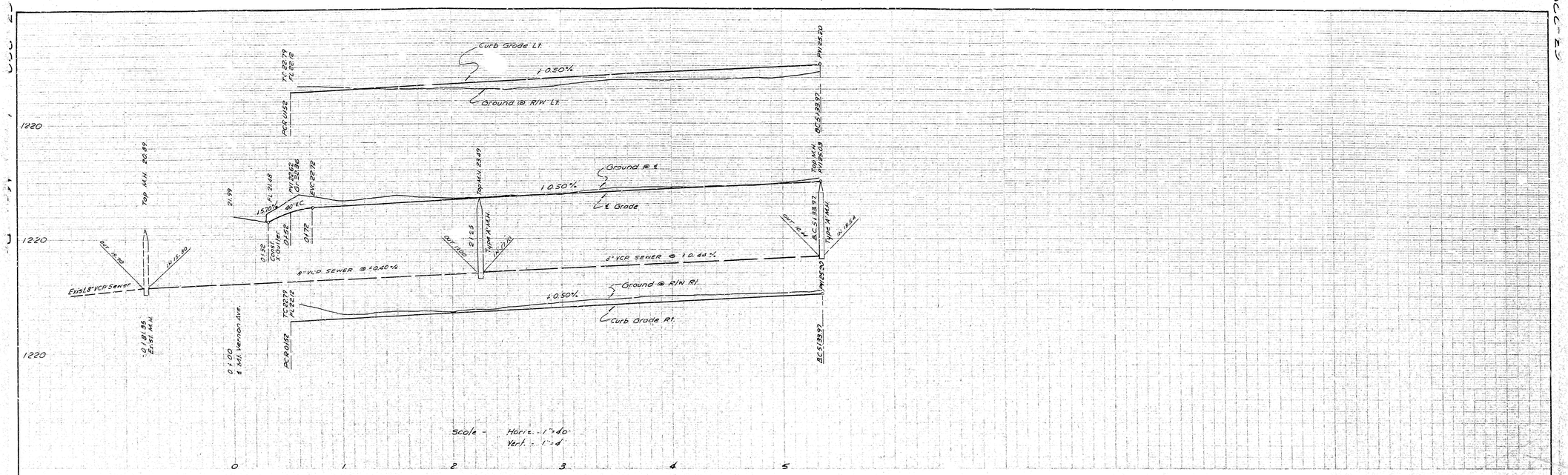

NOTE:
Remove exist. curb & gutter @ intersection between BCR N.W. curb return & BCR S.W. curb return.

Power pole to be removed & replaced by others

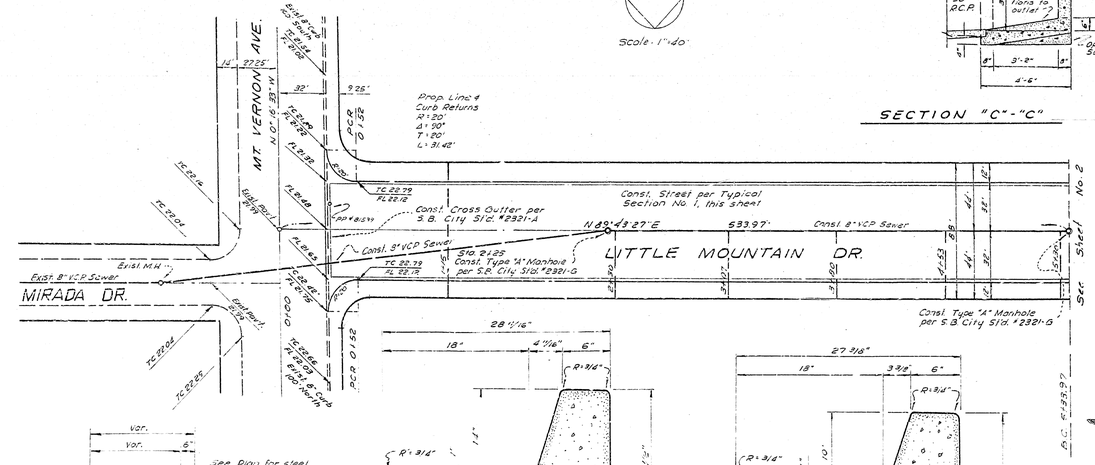

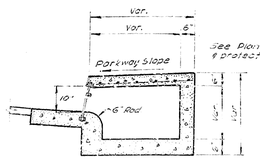

SECTION "F"-"F"

N.T.S. Scale

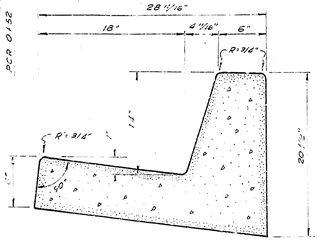

SECTION
14" CURB & GUTTER

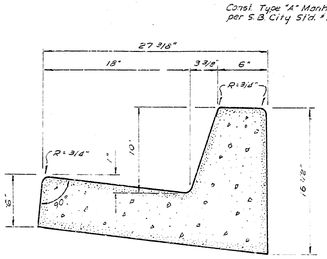

SECTION
10" CURB & GUTTER

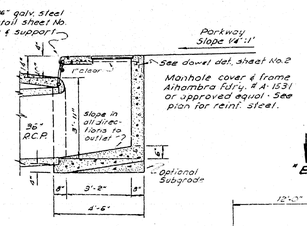

SECTION "C"-"C"

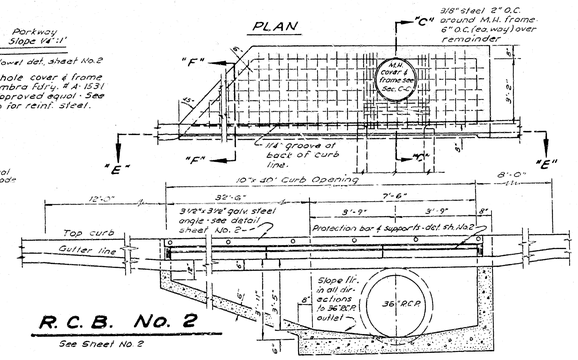

R.C.B. No. 2

See Sheet No. 2

Scale : 1" = 3'

SECTION "E"-"E"

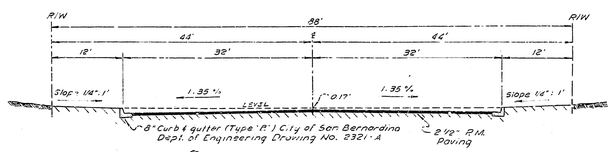

TYPICAL SECTION NO. 1

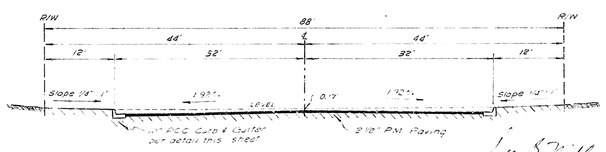

TYPICAL SECTION NO. 3

NOTES:

1.- All work embodied on these Plans shall be done in conformity with applicable provisions of Specifications No. 2271.

2.- All Standard Cross Sections of curb, gutter and pavement are as per City of San Bernardino, Dept. of Engineering Std. Drawings No. 2321.

3.- 6" x 4" Wyes with connecting sewer to be constructed shown on Plans thus: ⊥

4.- All vitrified clay house connections shall be constructed on an upward grade of 2 per cent from Main Sewer and shall extend from the Main Sewer to the Property Line.

5.- Sewer laterals to be constructed of either "Wedge Lock", "Speed-Seal" or "Bond Seal" clay pipe or asbestos cement pipe. Sewer mains shall be constructed of either "Wedge-Lock", "Speed-Seal" or "Bond-Seal" clay pipe.

6.- All house connections are approximate and exact locations shall be determined in the field.

7.- Manhole frames and covers to be constructed by Sewer Contractor 6" below Official Grade shown and upon completion of Paving, the Paving Contractor shall adjust manhole frames and covers to show Official Grade.

8.- Manhole steps shall not be required. Manhole Frames and Covers shall be Alhambra Foundry No. A-1190 ("Silent Knight") or approved equal.

9.- The existence and location of any underground utility pipes or structures shown on these Plans are obtained by a search of the available records. To the best of our knowledge there are no existing utilities except as shown on this Map.
The Contractor is required to take due precautionary measures to protect the utility lines shown and any other lines not of record or not shown on this drawing.

10.- BENCH MARK: U.S.C. & G.S. "F 709" - About 4.0 mi. W.N.W. A.T. & S.F. Rly. from Union Sta. about 0.25 mi. S.E. of Milepost 77, at Signal 772, in lap of No. car. of conc. foundation and 7.3 ft. southwest of S.W. rail of S.W. track. Std. disk stamped "F 709 1943" Elev. 305.97 (Add 228' for S.B. City datum.)

11.- Sufficient soil test by a recognized soil testing laboratory shall be required to determine the adequacy of the indicated street section. If the results of these tests show the existing subgrade to be inferior, sufficient bad material shall be placed to support the indicated surfacing and/or the surfacing thickness shall be increased.

DEPARTMENT OF ENGINEERING
CITY OF SAN BERNARDINO

LITTLE MOUNTAIN DRIVE

FROM MT. VERNON AVE. TO 2729' NORTHWLY.

SUBMITTED BY CAMPBELL & MILLER REFERENCE DRAWING NO.
APPROVED September 21, 1965 DRAWN BY 2970
Asst. CITY ENGINEER CHECKED BY SHEET
REGISTERED CIVIL ENGINEER NO. 8750 SHEETS

Don B. Miller
DON B. MILLER, RCE 8750